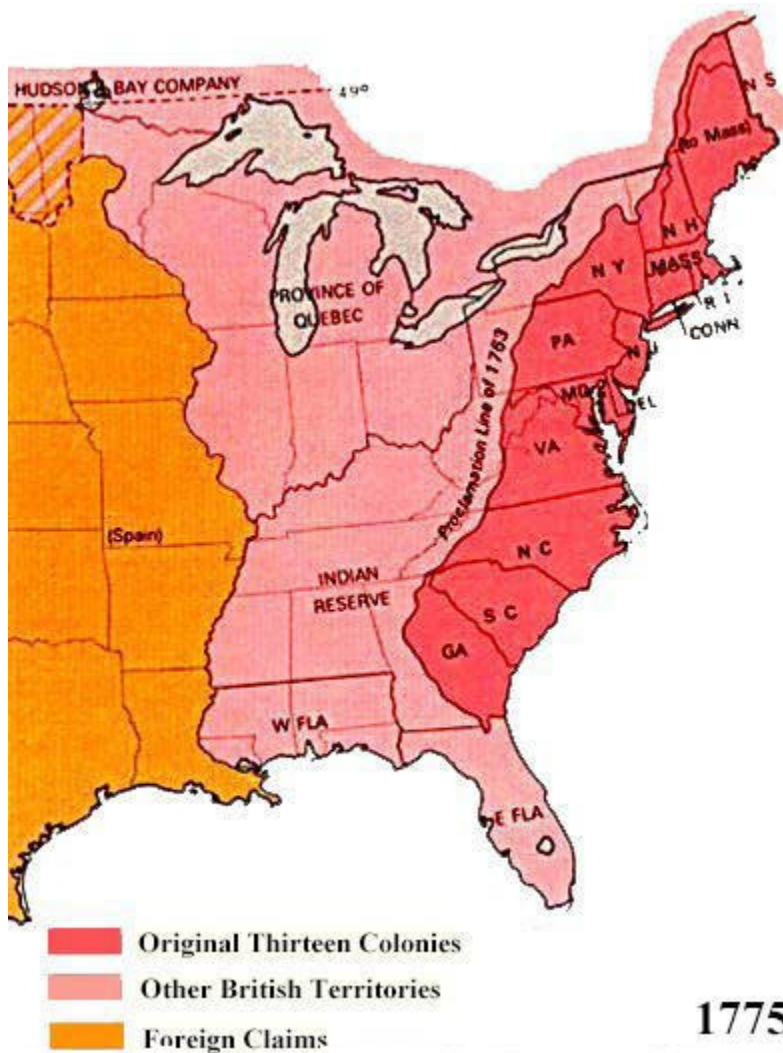
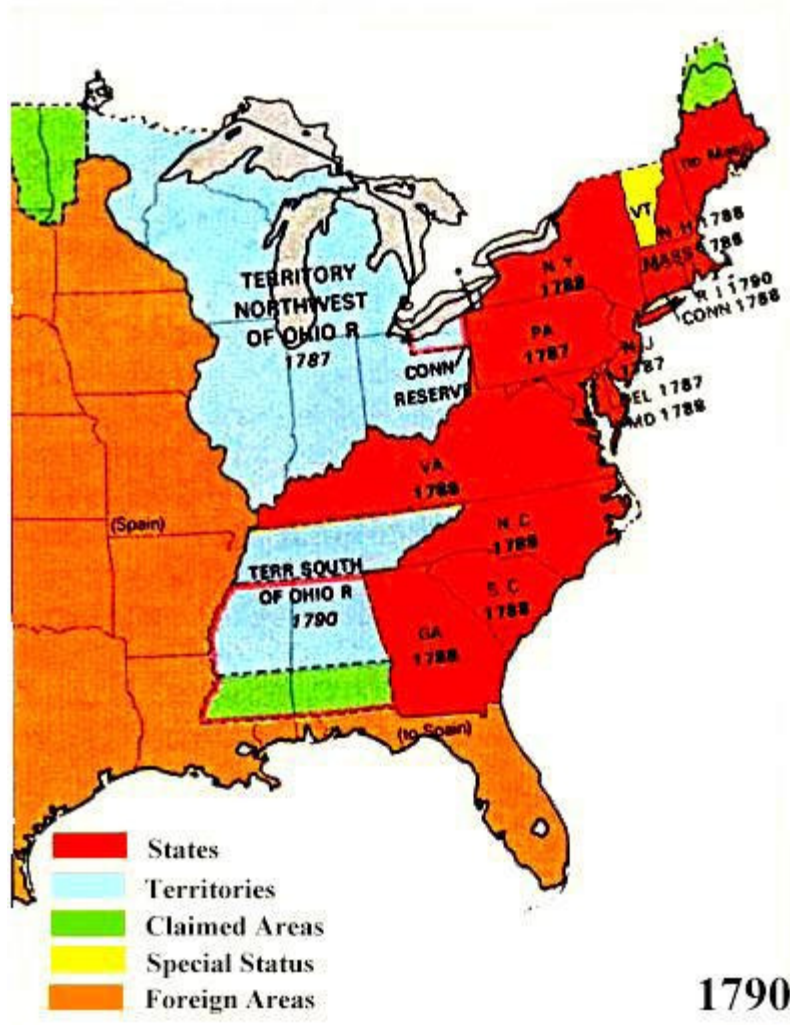


TERRITORIAL MAPS OF THE UNITED STATES: 1775 - 1920

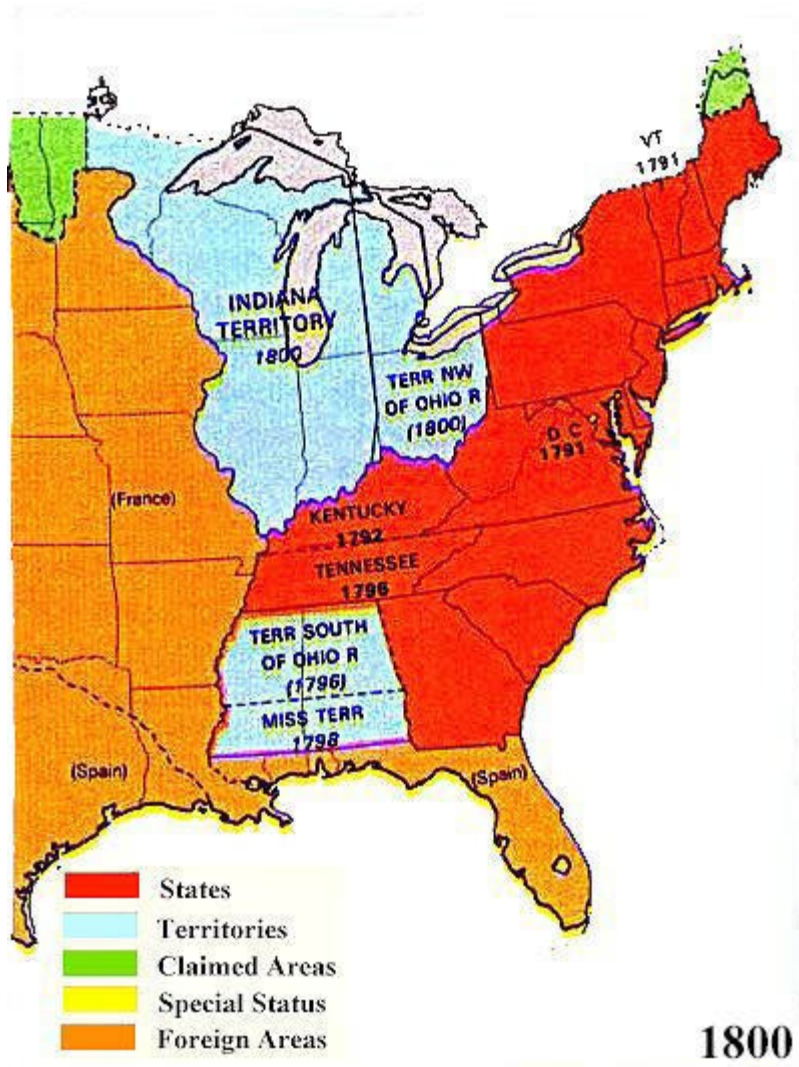
1. U.S. Territorial Map 1775



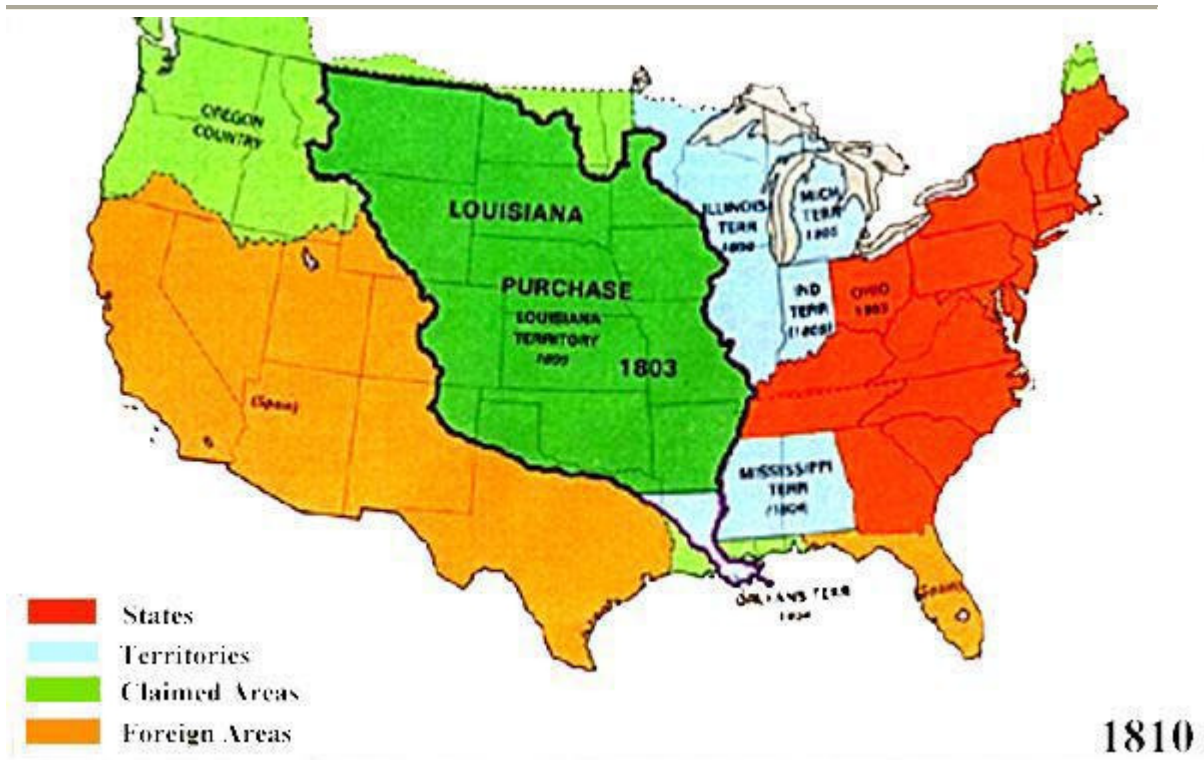
2. U.S. Territorial Map 1790



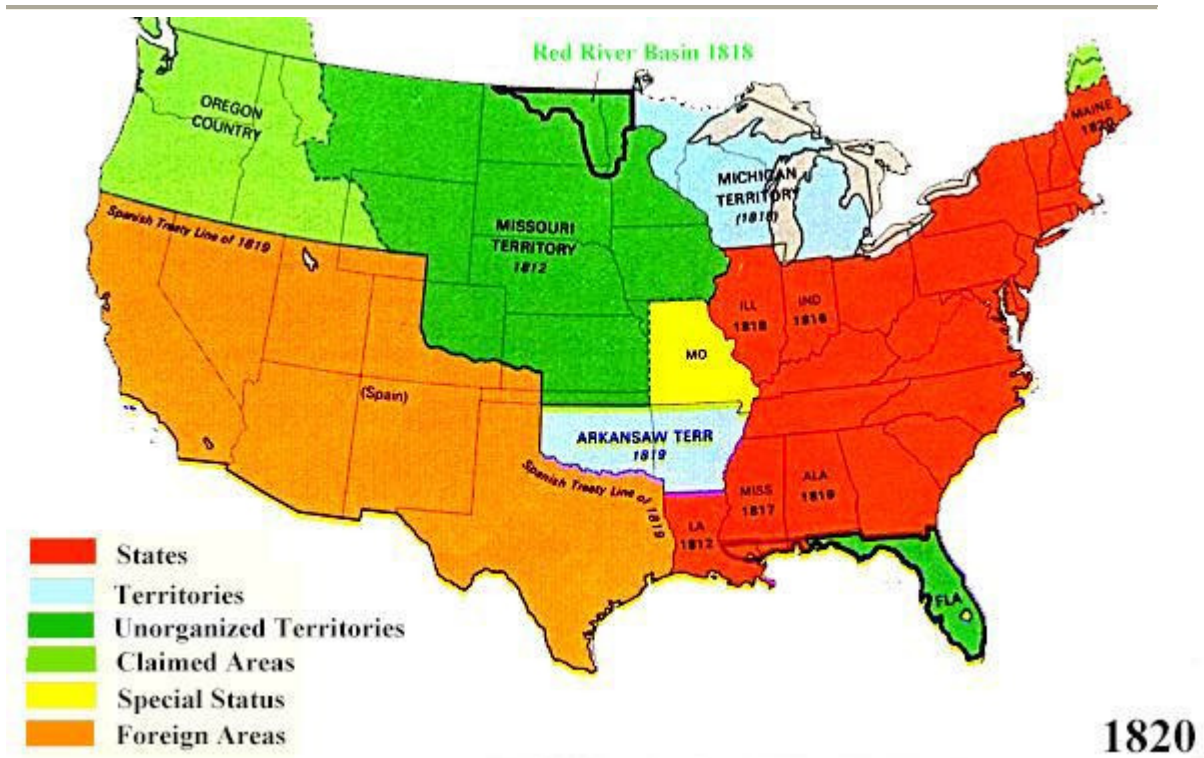
3. U.S. Territorial Map 1800



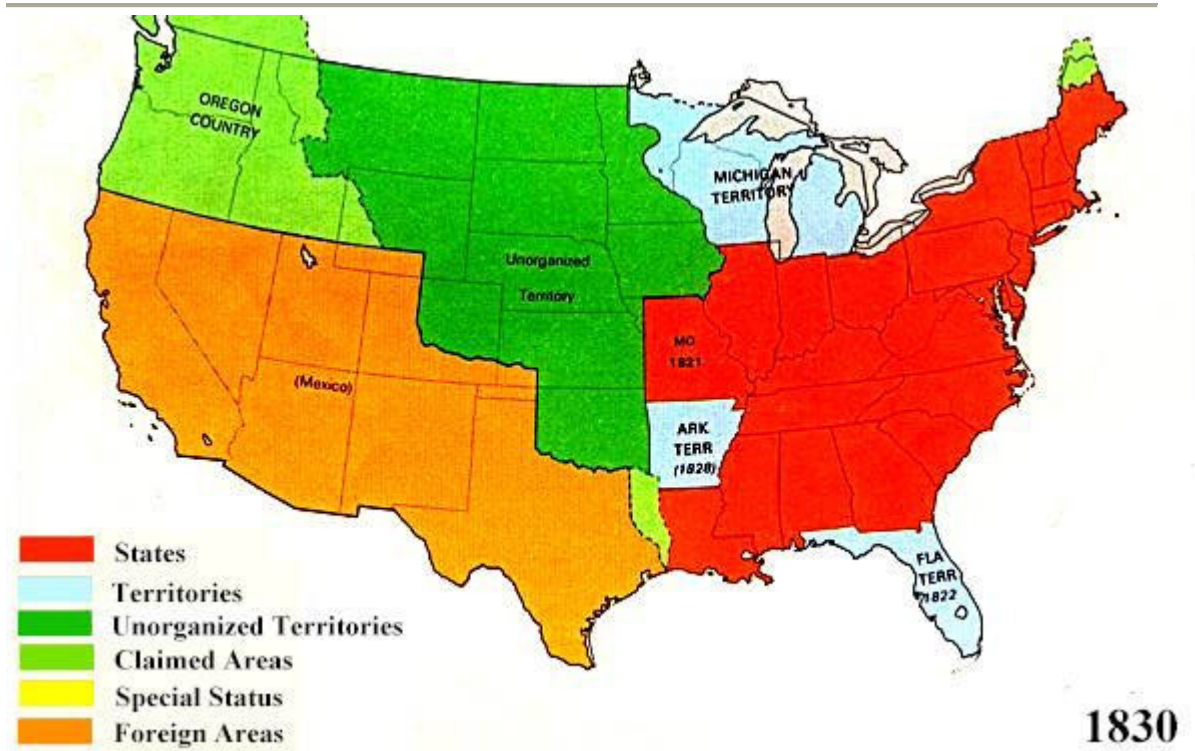
4. U.S. Territorial Map 1810



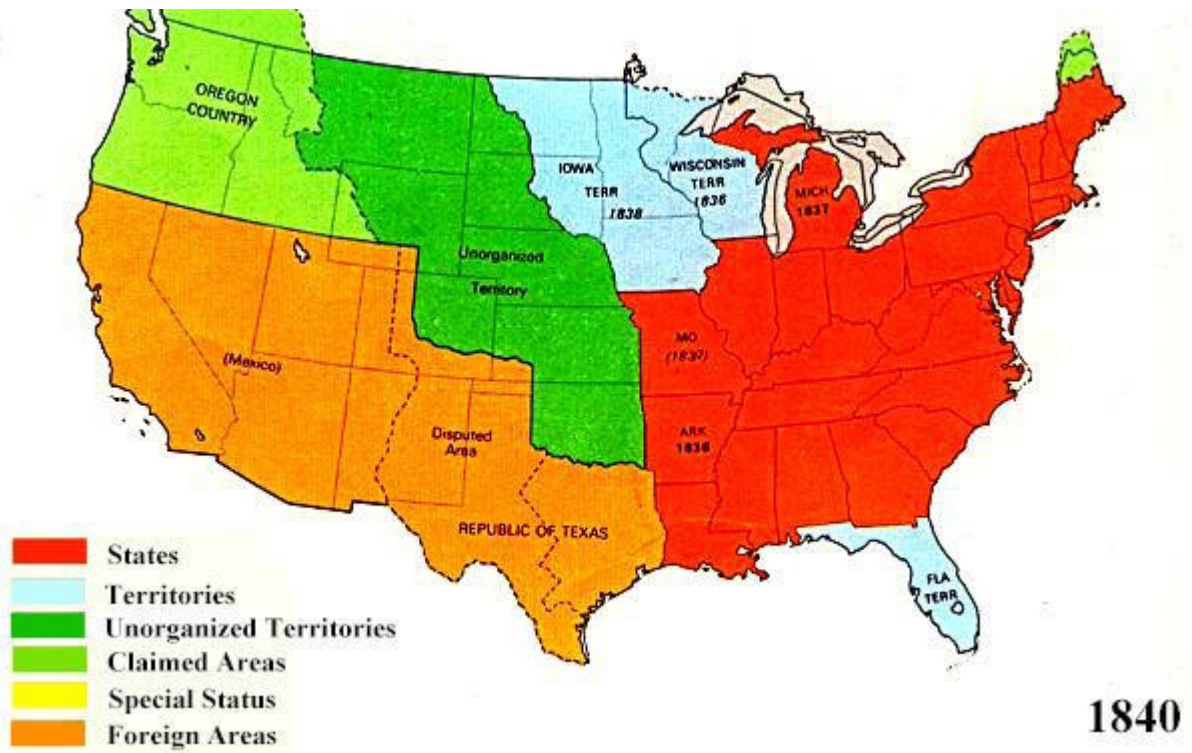
5. U.S. Territorial Map 1820



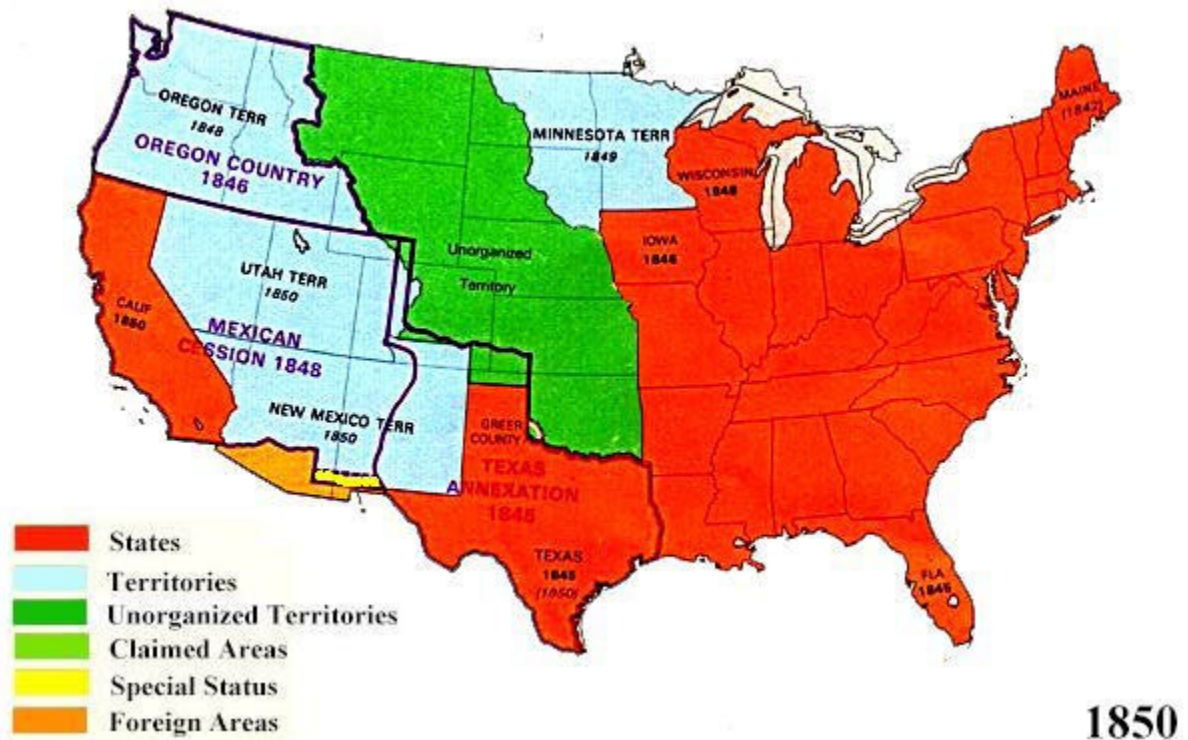
6. U.S. Territorial Map 1830



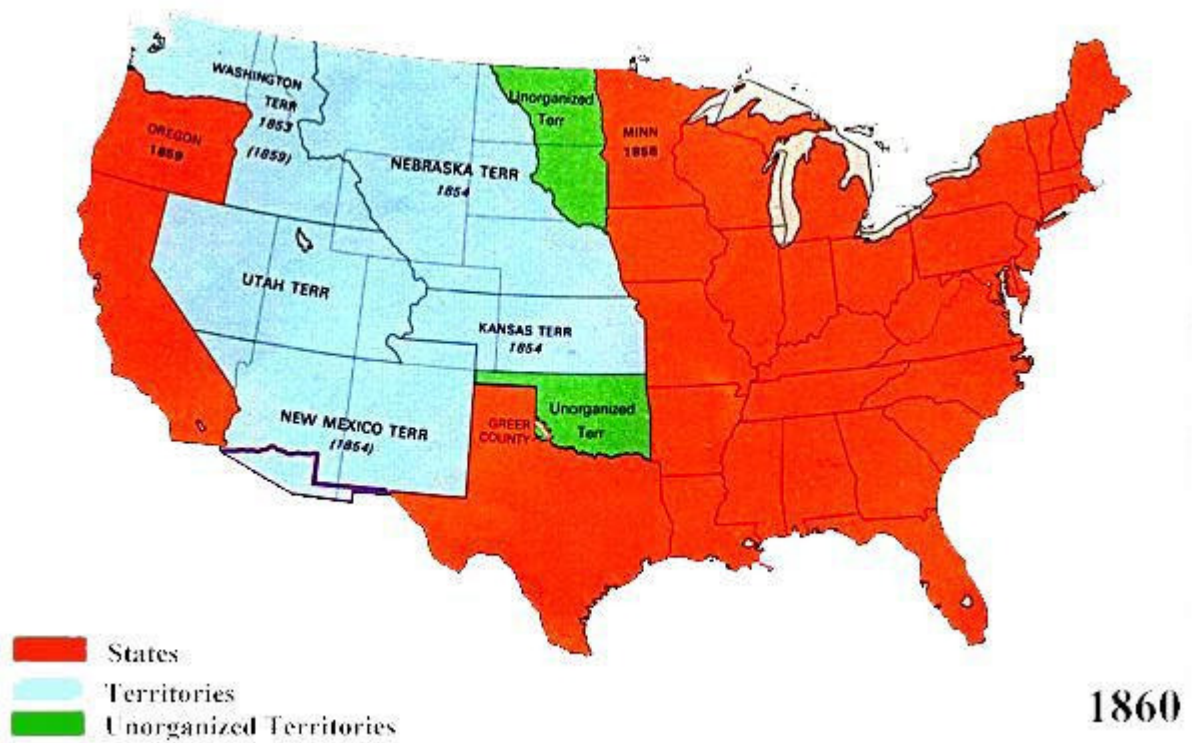
7. U.S. Territorial Map 1840



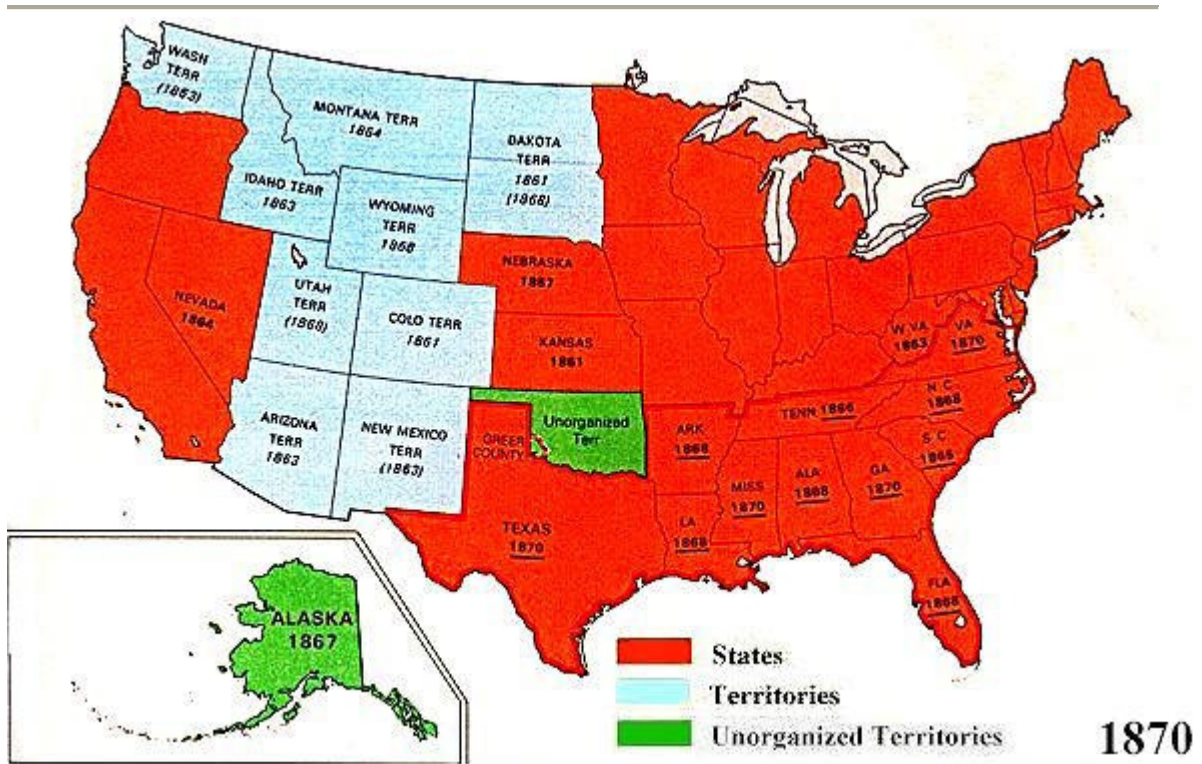
8. U.S. Territorial Map 1850



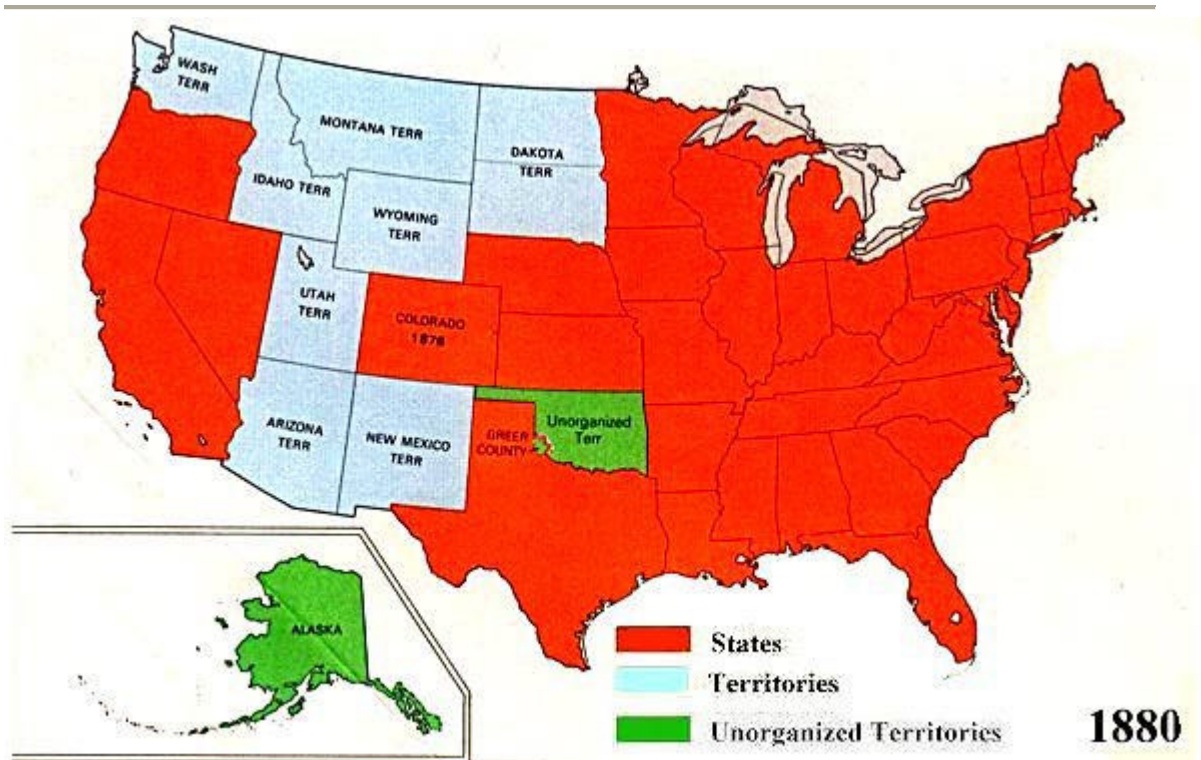
9. U.S. Territorial Map 1860



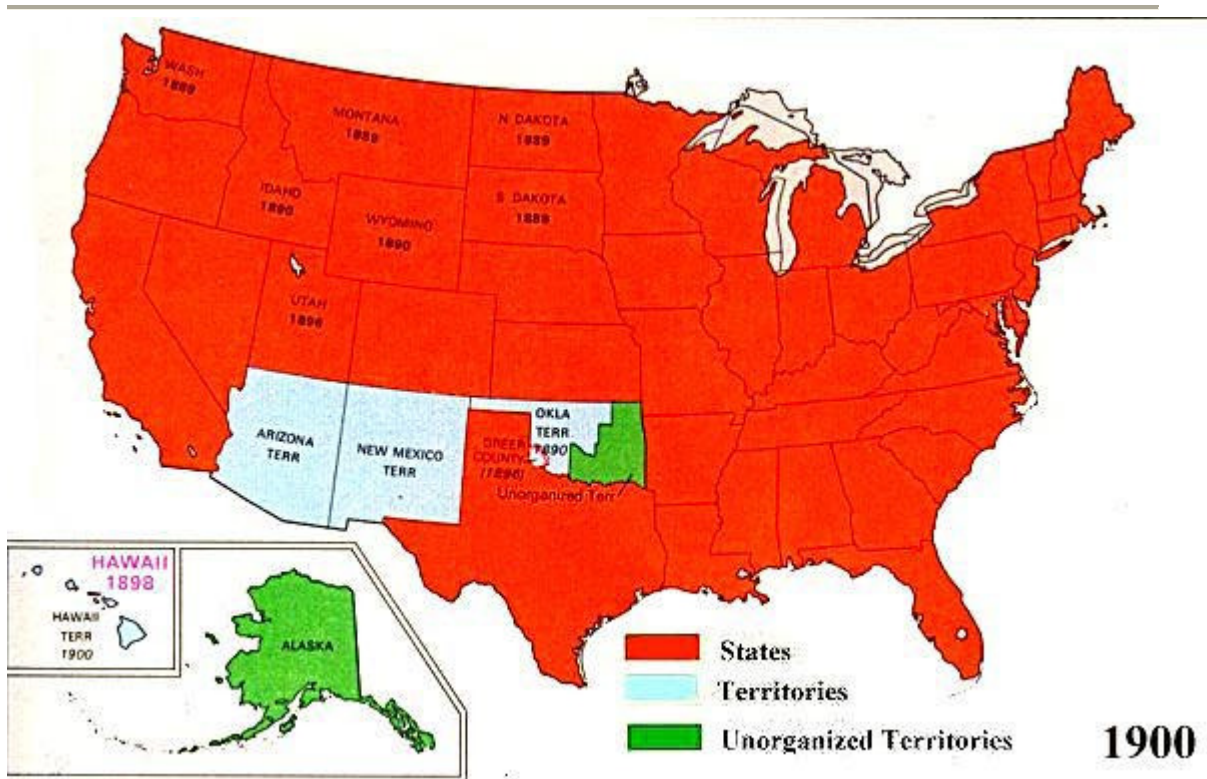
10. U.S. Territorial Map 1870



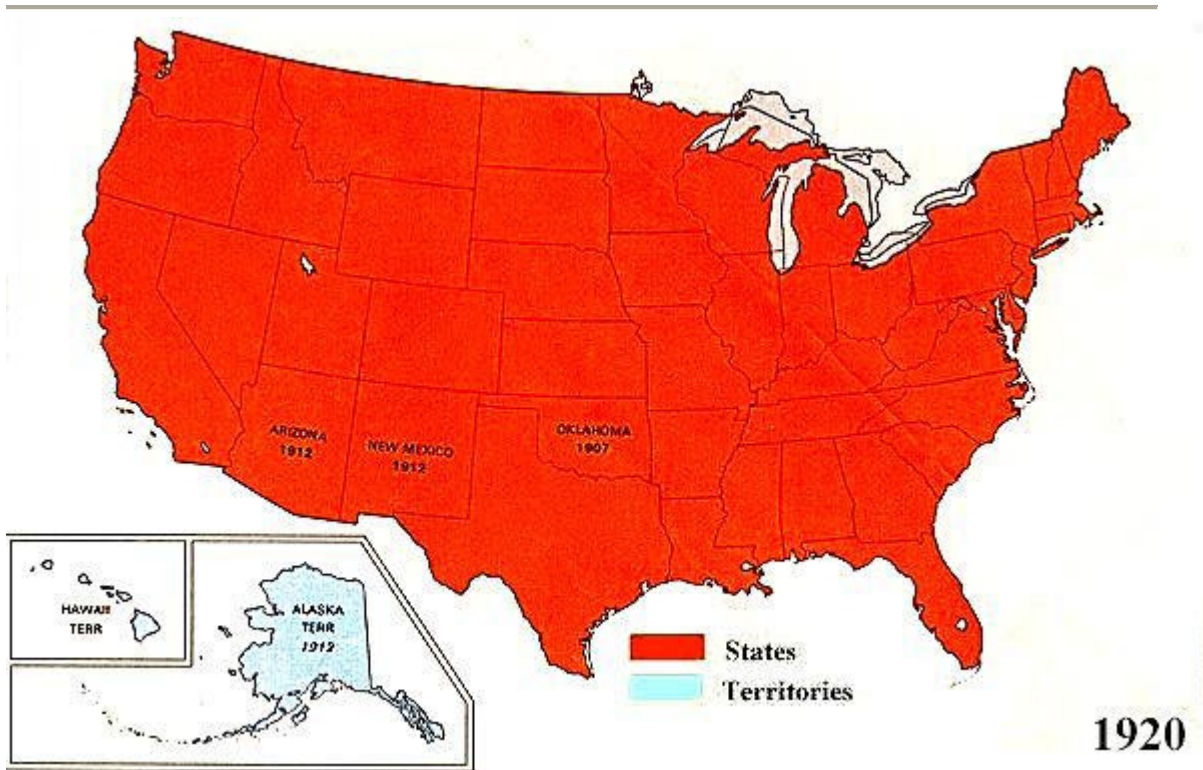
11. U.S. Territorial Map 1880



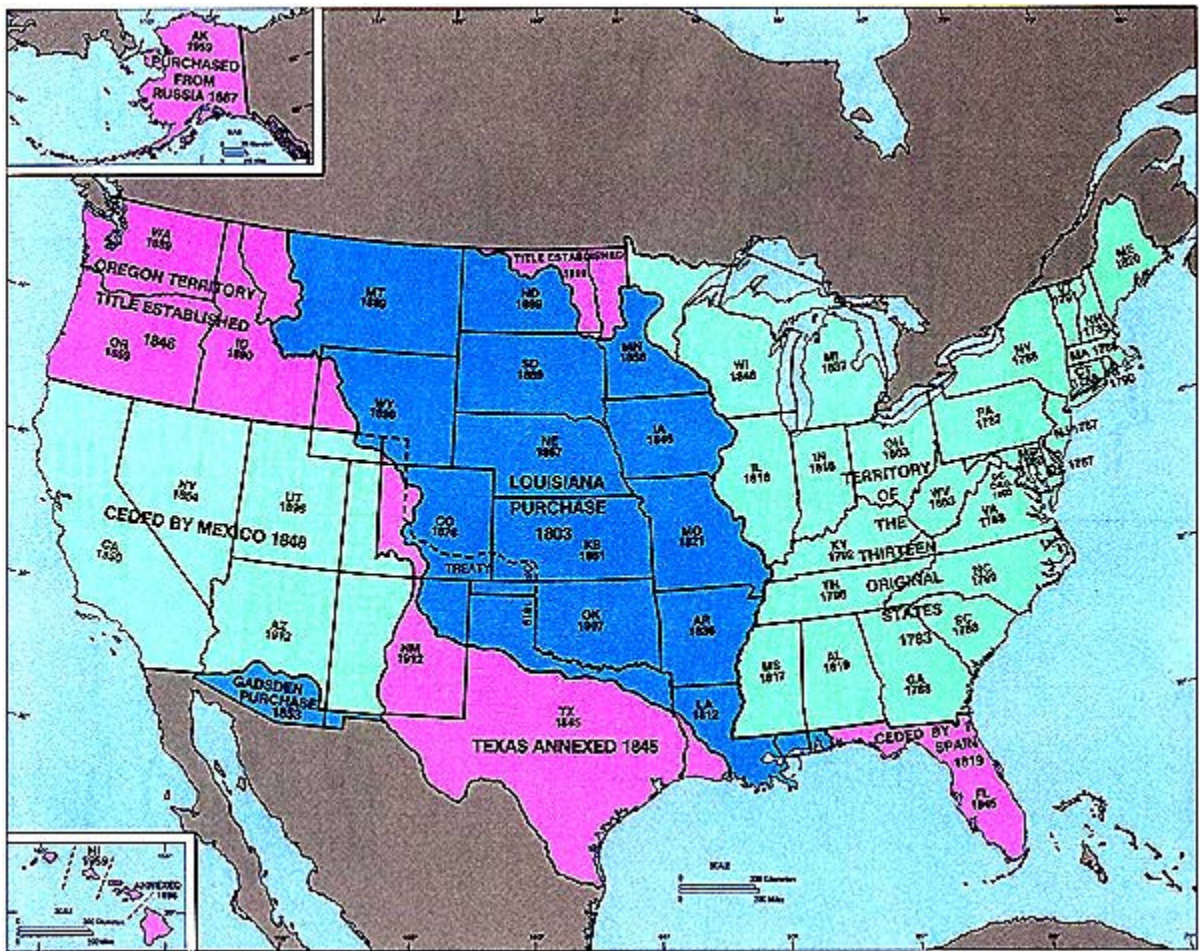
12. U.S. Territorial Map 1900



13. U.S. Territorial Map 1920



14. Overview of States and Territories



==△△△△△△△△△△==

Posted MLHP: 2011.